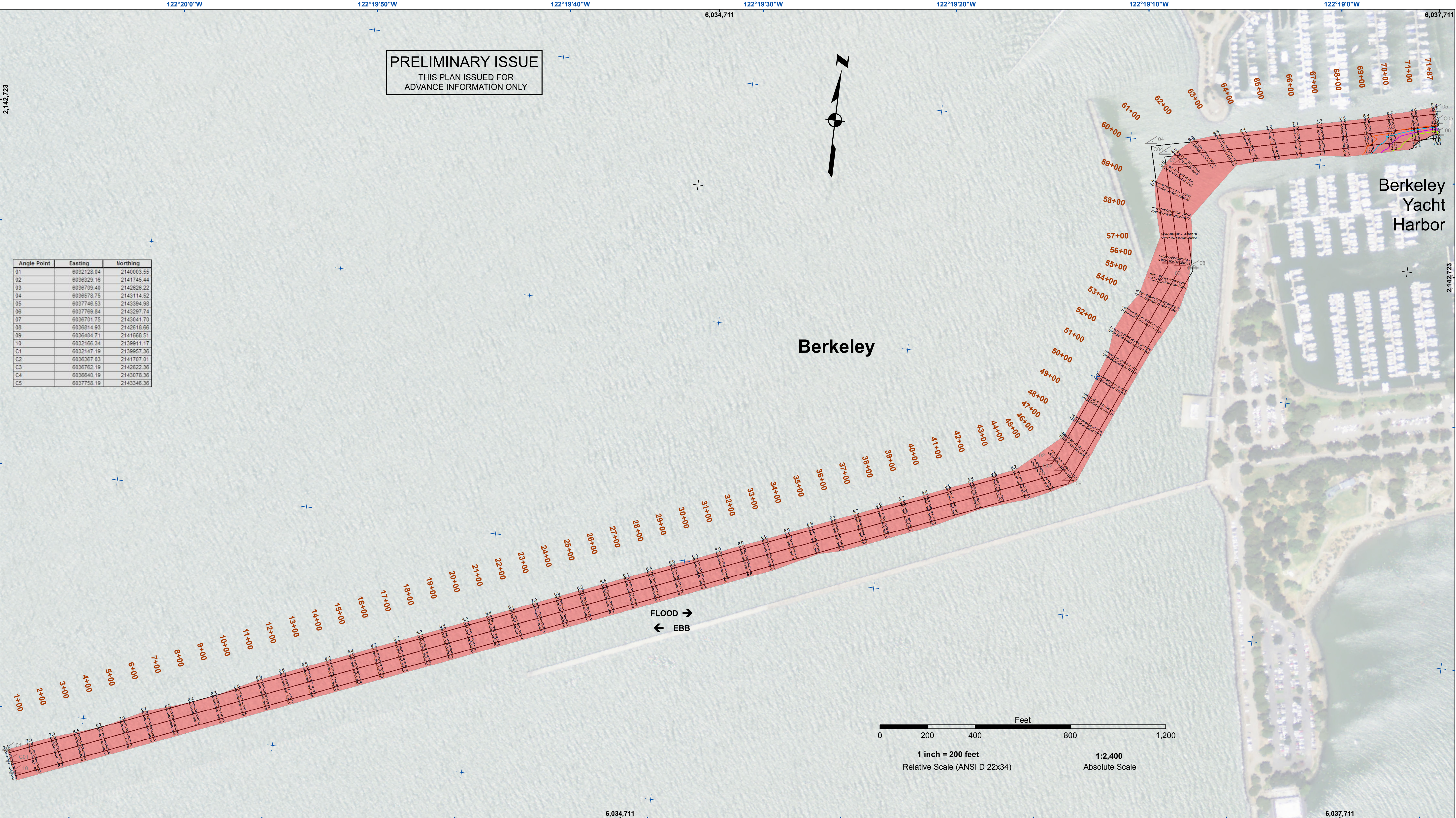
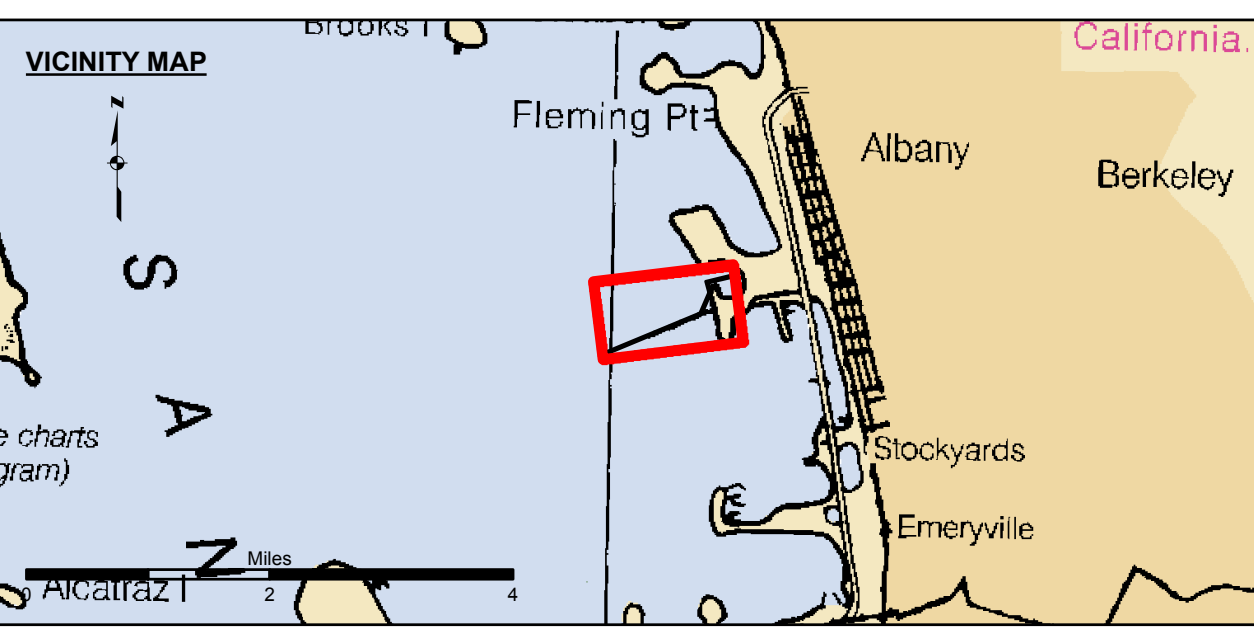
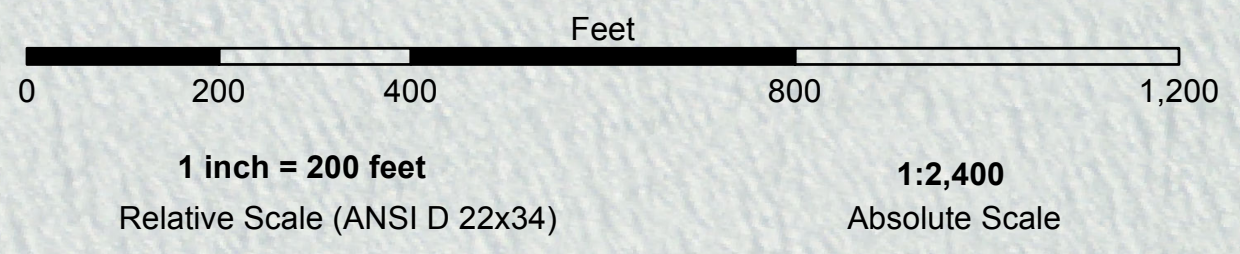


PRELIMINARY ISSUE
THIS PLAN ISSUED FOR
ADVANCE INFORMATION ONLY

Angle Point	Easting	Northing
01	6032128.04	2140003.55
02	6036329.16	2141745.44
03	6036709.40	2142626.22
04	6036578.75	2143114.52
05	6037746.53	2143394.98
06	6037769.84	2143297.74
07	6036701.75	2143041.70
08	6036914.93	2142618.66
09	6036404.71	2141668.51
10	6032166.34	2139911.17
C1	6032147.19	2139957.36
C2	6036367.03	2141707.01
C3	6036762.19	2142622.36
C4	6036640.19	2143078.36
C5	6037758.19	2143346.36



FLOOD →
← EBB



Federal Navigation Channel	Beacon, General	Contours
Shoaling Area	Obstruction Point	-15
Placement Area	Navigation Buoy	-14
Anchorage Area	Navigation Buoy	-13
Wreck Area	Shoalest Sounding*	-12
Submerged Wreck		-11
Angle Point		

NOTES:
HORIZONTAL COORDINATE SYSTEM:
NORTH AMERICAN DATUM OF 1983 (NAD83), PROJECTED TO THE STATE PLANE COORDINATE SYSTEM (SPCS), CALIFORNIA ZONE III. DISTANCE UNITS IN U.S. SURVEY FEET.

VERTICAL DATUM:
SOUNDINGS ARE SHOWN IN FEET AND INDICATE DEPTHS BELOW MEAN LOWER LOW WATER.

THE INFORMATION DEPICTED ON THIS MAP REPRESENTS THE RESULTS OF A SURVEY CONDUCTED ON THE DATE INDICATED AND CAN ONLY BE CONSIDERED TO REPRESENT THE GENERAL CONDITION EXISTING AT THAT TIME.

SOUNDINGS WERE TAKEN BY FATHOMETER AND ARE SHOWN TO THE NEAREST TENTH OF A FOOT. SOUNDINGS ARE BASED ON THE DATUM OF MEAN LOWER LOW WATER AT THE LOCALITY.

SURVEYED BY THE CORPS OF ENGINEERS.
BASE MAPS ARE USDA NAIP 2010.

*SHOALEST SOUNDING PER QUARTER PER REACH

DRAWING NOT TO BE USED FOR NAVIGATION. ONLY CHANNEL CONDITION AT DATE OF SURVEY. THE LOCATION OF ALL NAVIGATION AIDS ARE BASED ON INFORMATION PROVIDED BY THE U.S. COAST GUARD. BUOY LOCATIONS REPRESENT THE POSITION OF THE SINKER ONLY.

THE PROJECT DEPTH IS 15 FEET AT M.L.L.W.

PLANE GRID AND COORDINATES ARE BASED ON LAMBERT PROJECTION, NAD 83, ZONE III CALIFORNIA AS DESCRIBED IN SPECIAL PUBLICATION NO. 253, PUBLISHED BY THE NATIONAL OCEAN SURVEY.

CONTROL:
TIDES:
YACHT 1947 USC&S DISK, 10.99' MLW
HORIZONTAL: DGPS

US Army Corps of Engineers
San Francisco District
1455 Market Street
San Francisco, CA 94103

DISCLAIMER: The United States Government furnishes no warranty, expressed or implied, concerning the accuracy, completeness, or reliability, using the data contained in any United States Government product, or the application of the data for other than its intended purpose. The user is responsible for the results of any application of the data for other than its intended purpose. These data belong to the Government. Therefore the recipient may not transfer these data to others without also transferring this disclaimer.

Chart Date:	Sep 24, 2014
Designed by:	PDT
Flatted By:	PDT
Checked By:	PDT
Drawn by:	PDT

CALIFORNIA
ALAMEDA COUNTY
BERKELEY MARINA
CONDITION SURVEY
23 SEPTEMBER 2014

Sheet Reference Number
1 of 1