

US Army Corps of Engineers
Sacramento District

Symbol	Description	Date	Approved

Designed by: BRYAN HOLM
Dwn by: B. HOLM
Spec No.: 1955
Reviewed by:
Submitted by: RICHARD A. TORBIK
CHIEF, CIV ENGR DES SEC B
Date: DATE_APPROVED
Rev.: REV_#
Design file no: 52-06-0417
Drawing Code: CONDITION SOUNDINGS
File name:
Plot date: 14-MAY-2014
Plot scale:

DEPARTMENT OF THE ARMY
CORPS OF ENGINEERS
SACRAMENTO, CALIFORNIA

SACRAMENTO DISTRICT
1325 J STREET
SACRAMENTO, CA 95814-2922

SACRAMENTO COUNTY CALIFORNIA
SACRAMENTO RIVER DEEP WATER
SHIP CHANNEL

CONDITION SOUNDINGS

CHANNEL MILE 18.8 TO MILE 19.7

Sheet reference number:
21
Sheet 21 of 45

8.1.2 PLOT DATE: 14-MAY-2014 PLOT TIME: 11:19 L:\SacramentoDWSC\2014_Sacramento_MaintDredge\CADD\SheetFiles\PRE\Sac21.dgn



NOTES:

1. THE LOCATION OF THE NAVIGATION AIDS WERE PLOTTED FROM DATA FURNISHED BY THE 11TH COAST GUARD.
2. BUOY LOCATIONS REPRESENT THE POSITION OF THE SINKER ONLY.
3. DRAWINGS NOT TO BE USED AS NAVIGATION CHART AND REPRESENT ONLY THE CHANNEL CONDITION AT THE TIME OF THE SOUNDINGS.
4. DATE OF SOUNDINGS: APRIL 3, 2014
5. 30' DEPTH LINE SHOWN IN CHANNEL.
6. AERIAL PHOTOGRAPHY TAKEN IN 2008

US Army Corps of Engineers
Sacramento District

Symbol	Description	Date	Approved

Designed by: BRYAN HOLM
Dwn by: B. HOLM
Reviewed by:
Submitted by: RICHARD A. TORBIK
CHIEF, CIV ENGR RES SEC B
Date: DATE_APPROVED
Rev.: REV_#
Design file no: 52-06-0417
Drawing Code: CONDITION SOUNDINGS
File name:
Plot date: 14-MAY-2014
Plot scale:

DEPARTMENT OF THE ARMY
CORPS OF ENGINEERS
SACRAMENTO, CALIFORNIA

SACRAMENTO DISTRICT
IN-HOUSE DESIGN
1325 J STREET
SACRAMENTO, CA 95814-2922

SACRAMENTO COUNTY CALIFORNIA
SACRAMENTO RIVER DEEP WATER
SHIP CHANNEL

CONDITION SOUNDINGS
CHANNEL MILE 19.7 TO MILE 20.8

Sheet reference number:
22
Sheet 22 of 45



NOTES:

1. THE LOCATION OF THE NAVIGATION AIDS WERE PLOTTED FROM DATA FURNISHED BY THE 11TH COAST GUARD.
2. BUOY LOCATIONS REPRESENT THE POSITION OF THE SINKER ONLY.
3. DRAWINGS NOT TO BE USED AS NAVIGATION CHART AND REPRESENT ONLY THE CHANNEL CONDITION AT THE TIME OF THE SOUNDINGS.
4. DATE OF SOUNDINGS: APRIL 3, 2014
5. 30' DEPTH LINE SHOWN IN CHANNEL.
6. AERIAL PHOTOGRAPHY TAKEN IN 2008

US Army Corps of Engineers
Sacramento District

Symbol	Description	Date	Approved

Date: DATE_APPROVED | Rev.: REV_#
Design file no: 52-06-0417
Drawing Code: CONDITION SOUNDINGS
File name:
Plot date: 14-MAY-2014
Plot scale:

Designed by: BRYAN HOLM
Dwn by: B. HOLM | Spec No.: 1955
Reviewed by:
Submitted by: RICHARD A. TORBIK
CHIEF, CIV ENGR DES SEC B

DEPARTMENT OF THE ARMY
CORPS OF ENGINEERS
SACRAMENTO, CALIFORNIA

SACRAMENTO DISTRICT
IN-HOUSE DESIGN
1325 J STREET
SACRAMENTO, CA 95814-2922

SACRAMENTO COUNTY CALIFORNIA
SACRAMENTO RIVER DEEP WATER
SHIP CHANNEL

CONDITION SOUNDINGS

CHANNEL MILE 20.8 TO MILE 21.8

Sheet reference number:
23
Sheet 23 of 45

8.1.2 | PLOT DATE: 14-MAY-2014 | PLOT TIME: 11:20 | L:\SacramentoDWSC\2014_Sacramento_MaintDredge\CADD\SheetFiles\PRE\Sac23.dgn



NOTES:

1. THE LOCATION OF THE NAVIGATION AIDS WERE PLOTTED FROM DATA FURNISHED BY THE 11TH COAST GUARD.
2. BUOY LOCATIONS REPRESENT THE POSITION OF THE SINKER ONLY.
3. DRAWINGS NOT TO BE USED AS NAVIGATION CHART AND REPRESENT ONLY THE CHANNEL CONDITION AT THE TIME OF THE SOUNDINGS.
4. DATE OF SOUNDINGS: APRIL 3, 2014
5. 30' DEPTH LINE SHOWN IN CHANNEL.
6. AERIAL PHOTOGRAPHY TAKEN IN 2008

US Army Corps of Engineers
Sacramento District

Symbol	Description	Date	Approved

Date: DATE_APPROVED Rev.: REV_#
Design file no: 52-06-0417
Drawing Code: CONDITION SOUNDINGS
File name:
Plot date: 14-MAY-2014
Plot scale:

Designed by: BRYAN HOLM
Dwn by: B. HOLM
Spec No.: 1955
Reviewed by:
Submitted by: RICHARD A. TORBIK
CHIEF, CIV ENGR DES SEC B

DEPARTMENT OF THE ARMY
CORPS OF ENGINEERS
SACRAMENTO, CALIFORNIA

SACRAMENTO DISTRICT
1325 J STREET
SACRAMENTO, CA 95814-2922

SACRAMENTO COUNTY CALIFORNIA
SACRAMENTO RIVER DEEP WATER
SHIP CHANNEL

CONDITION SOUNDINGS
CHANNEL MILE 21.8 TO MILE 22.7

Sheet reference number:
24
Sheet 24 of 45

NOTES:

1. THE LOCATION OF THE NAVIGATION AIDS WERE PLOTTED FROM DATA FURNISHED BY THE 11TH COAST GUARD.
2. BUOY LOCATIONS REPRESENT THE POSITION OF THE SINKER ONLY.
3. DRAWINGS NOT TO BE USED AS NAVIGATION CHART AND REPRESENT ONLY THE CHANNEL CONDITION AT THE TIME OF THE SOUNDINGS.
4. DATE OF SOUNDINGS: APRIL 3, 2014
5. 30' DEPTH LINE SHOWN IN CHANNEL.
6. AERIAL PHOTOGRAPHY TAKEN IN 2008

US Army Corps of Engineers
Sacramento District

Symbol	Description	Date	Approved

Designed by: BRYAN HOLM
Dwn by: B. HOLM
Spec No.: 1955
Reviewed by:
Submitted by: RICHARD A. TORBIK
CHIEF, CIV ENGR RES SEC B
Date: DATE_APPROVED
Rev.: REV_#
Design file no: 52-06-0417
Drawing Code: CONDITION SOUNDINGS
File name:
Plot date: 14-MAY-2014
Plot scale:

DEPARTMENT OF THE ARMY
CORPS OF ENGINEERS
SACRAMENTO, CALIFORNIA

SACRAMENTO DISTRICT
1325 J STREET
SACRAMENTO, CA 95814-2922

SACRAMENTO COUNTY CALIFORNIA
SACRAMENTO RIVER DEEP WATER
SHIP CHANNEL

CONDITION SOUNDINGS
CHANNEL MILE 22.7 TO MILE 23.9

Sheet reference number:
25
Sheet 25 of 45

8.1.2 PLOT DATE: 14-MAY-2014 PLOT TIME: 11:20 L:\SacramentoDWSC\2014_Sacramento_MaintDredge\CADD\SheetFiles\PRE\Sac25.dgn