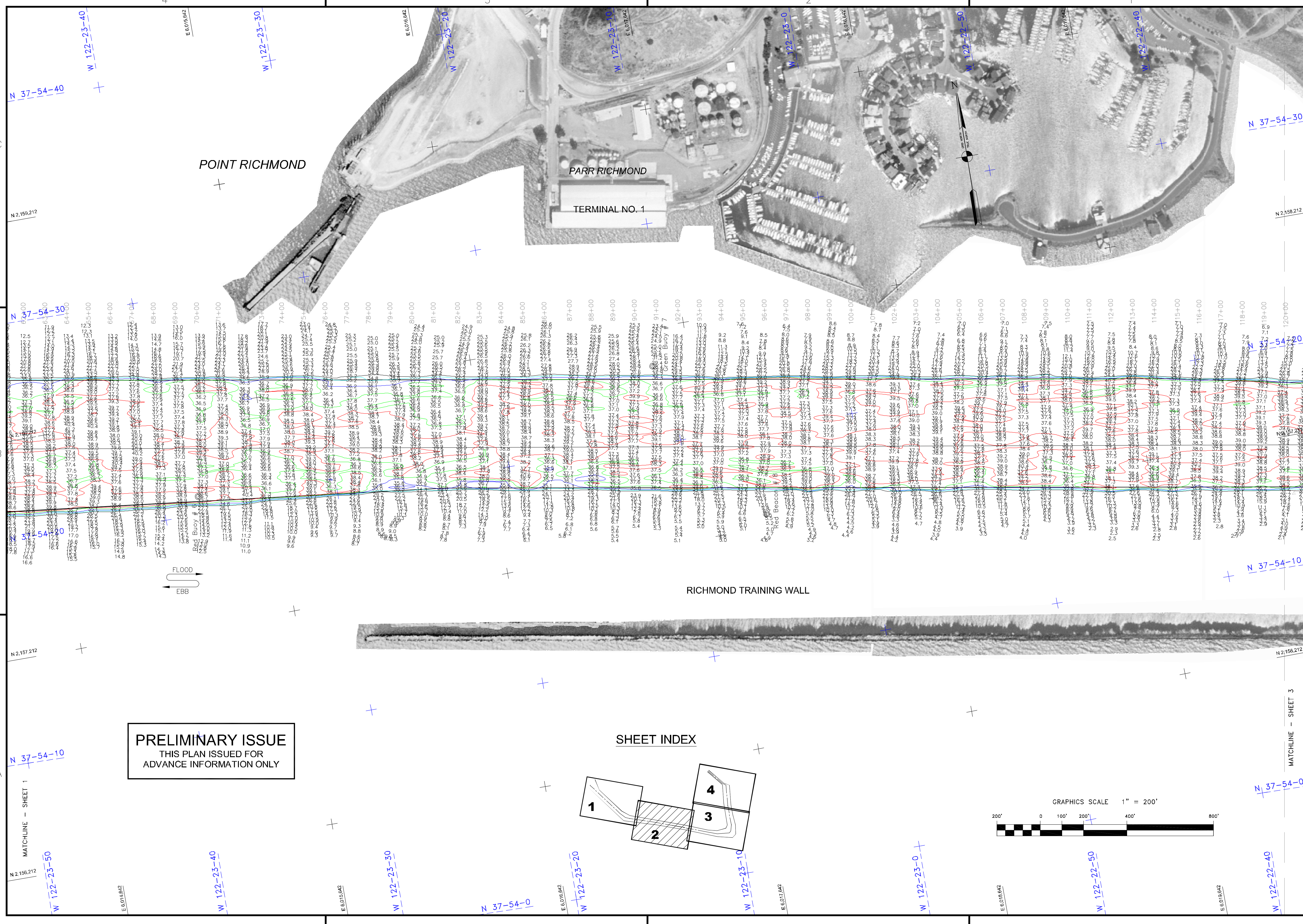
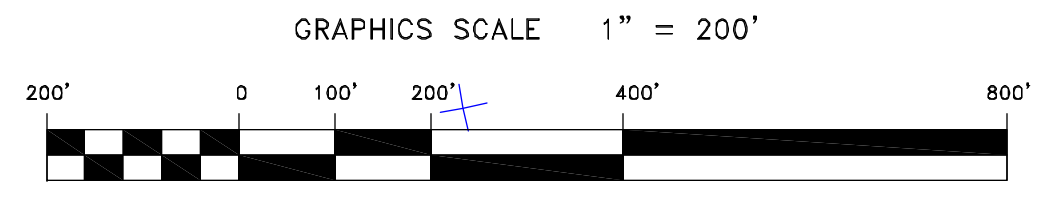
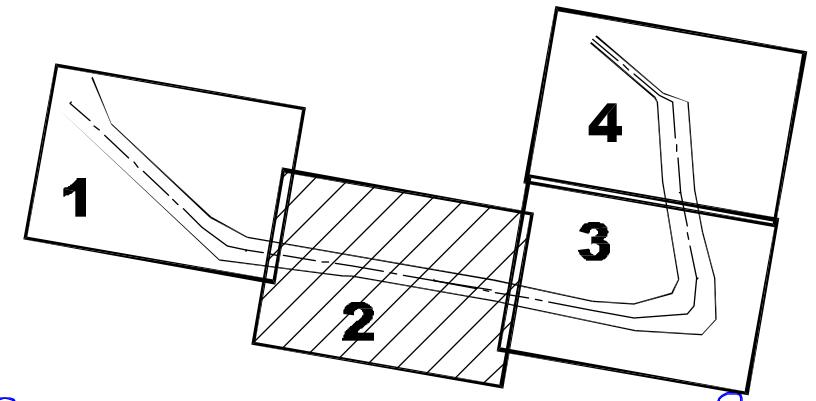


PRELIMINARY ISSUE
THIS PLAN ISSUED FOR
ADVANCE INFORMATION ONLY

SHEET INDEX



Mark	Description	Date	Appr.

DESIGNED BY:	CHECKED BY:	DRAWN BY:
DATE:	PC	EWC
06/12/2009	2 OF 4	9 2 362
APPROVAL RECOMMENDED:	SHEET NO.	DRAWING NO.
Chief, Technical Support Section	2	9
APPROVED:	PREPARED UNDER THE DIRECTION OF	
Chief, Construction Branch	LAURENCE M. FARRELL	
	LT. COLONEL, C.E., DISTRICT ENGINEER	

CALIFORNIA
ALAMEDA COUNTY
RICHMOND INNER HARBOR
PREDEDESIGN SURVEY
20, 21 & 28 MAY
05 & 10 JUNE 2009

Sheet reference number
C2

Matchlines: N 2,159,212; N 2,157,212; N 2,156,212; N 2,158,212; N 37-54-10; N 37-54-40; N 37-54-30; N 122-23-50; N 122-23-40; N 122-23-30; N 122-23-20; N 122-22-50; N 122-22-40.

Elevations: E 6,014.82; E 6,015.82; E 6,016.82; E 6,017.82; E 6,018.82.

Stationing: 64+00, 65+00, 66+00, 67+00, 68+00, 69+00, 70+00, 71+00, 72+00, 73+00, 74+00, 75+00, 76+00, 77+00, 78+00, 79+00, 80+00, 81+00, 82+00, 83+00, 84+00, 85+00, 86+00, 87+00, 88+00, 89+00, 90+00, 91+00, 92+00, 93+00, 94+00, 95+00, 96+00, 97+00, 98+00, 99+00, 100+00, 101+00, 102+00, 103+00, 104+00, 105+00, 106+00, 107+00, 108+00, 109+00, 110+00, 111+00, 112+00, 113+00, 114+00, 115+00, 116+00, 117+00, 118+00, 119+00, 120+00.

Other labels: POINT RICHMOND, PARR RICHMOND, TERMINAL NO. 1, RICHMOND TRAINING WALL, FLOOD, EBB, Green Buoy # 7, Red Buoy # 8.