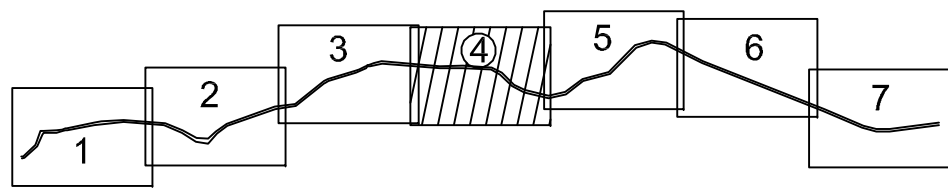
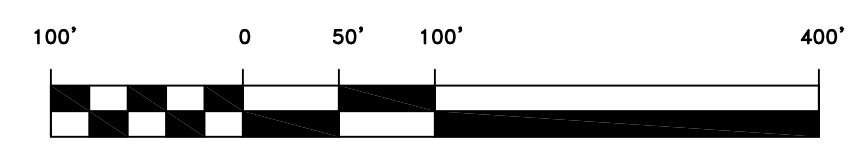



PRELIMINARY ISSUE
THIS PLAN ISSUED FOR
ADVANCE INFORMATION ONLY

SHEET INDEX



GRAPHICS SCALE 1" = 100'




US Army Corps
of Engineers
San Francisco District
1455 Market Street
San Francisco, CA 94103

Mark	Description	Date	Appr.

SUBMITTED:	PDT	CHECKED BY:	PDT	DRAWN BY:	PDT
	Hydro Survey Team Leader		PDT		PDT
APPROVAL RECOMMENDED:	DATE:	SHEET NO.	DRAWING NO.	DATE:	DRAWING NO.
APPROVED:					

DESIGNED BY: LAURENCE M. FARRELL
DATE: 1/15/2010
SHEET NO. 4 OF 7
DRAWING NO. S2 2
DRAWN BY: LAURENCE M. FARRELL
DATE: 1/15/2010
DRAWING NO. S2 2
PREPARED UNDER THE DIRECTION OF
LAURENCE M. FARRELL
LT. COLONEL, C.E., DISTRICT ENGINEER

SONOMA COUNTY
CALIFORNIA
PETALUMA RIVER
CONDITION SURVEY
12 & 15 JANUARY 2010

Sheet reference number
C4