
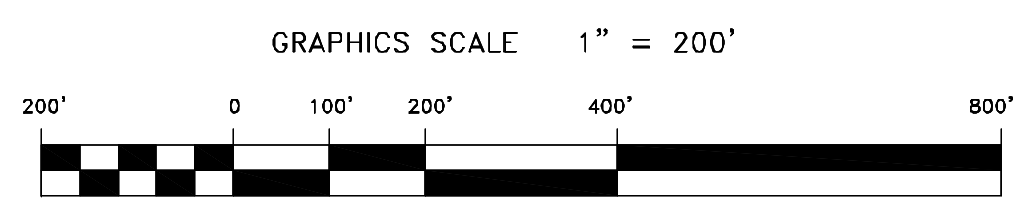
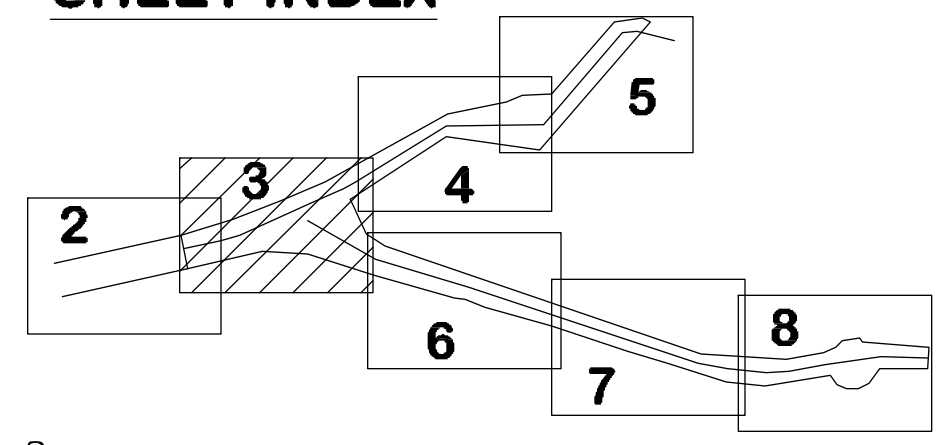


TABLE 1
N.A.D. 1983 COORDINATES
ENTRANCE CHANNELS CONTROL LINES

ENTRANCE CHANNEL OUTER			ENTRANCE CHANNEL INNER		
CL PT.	EASTING	NORTHING	CL PT.	EASTING	NORTHING
C1	E 6024016.87	N 2119632.35	C1	E 6027367.39	N 2120782.67
C2	E 6025188.46	N 2119896.23	C2	E 6030203.70	N 2119186.86
C3	E 6025737.33	N 2120062.50	C3	E 6030970.56	N 2118975.22
C4	E 6028997.45	N 2121502.85	C4	E 6032835.95	N 2118274.91
C5	E 6029354.80	N 2121699.81	C5	E 6033407.11	N 2118039.05
C6	E 6032165.53	N 2123462.88	C6	E 6035479.57	N 2117440.87
C7	E 6035180.13	N 2123505.95	C7	E 6037862.88	N 2116685.55
C8	E 6037620.33	N 2126318.15	C8	E 6039110.62	N 2116320.75
C9	E 6038054.24	N 2126382.46	C9	E 6039888.05	N 2116094.59
C10	E 6039210.60	N 2126093.74	C10	E 6040877.20	N 2115906.13
			C11	E 6042074.35	N 2115815.34
			C12	E 6042771.74	N 2115866.56
			C13	E 6043911.04	N 2116070.05
			C14	E 6045424.07	N 2116312.57
			C15	E 6047090.98	N 2116244.72

PRELIMINARY ISSUE
THIS PLAN ISSUED FOR
ADVANCE INFORMATION ONLY

SHEET INDEX



US Army Corps
of Engineers
San Francisco District
455 Market Street
San Francisco, CA 94103

Mark	Description	Date	Appr.

DESIGNED BY:	MC	CHECKED BY:	EWIC
DRAWN BY:	MC	DATE:	12/5/2008
APPROVAL RECOMMENDED:	High Survey Team Leader	SHEET NO.:	3 OF 8
APPROVED:	Chief, Technical Support Section	DATE:	12/5/2008
		PREPARED UNDER THE DIRECTION OF:	LAURENCE M. FARRELL
			LT. COLONEL, C.E., DISTRICT ENGINEER

CALIFORNIA
ALAMEDA COUNTY
OAKLAND HARBOR
ENTRANCE CHANNEL
POSTDRIDGE SURVEY
15 OCTOBER & 05 NOVEMBER 2008

Sheet
reference
number
C3