
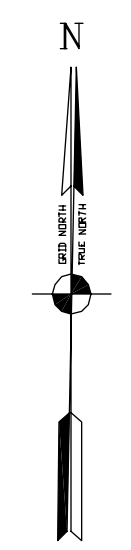


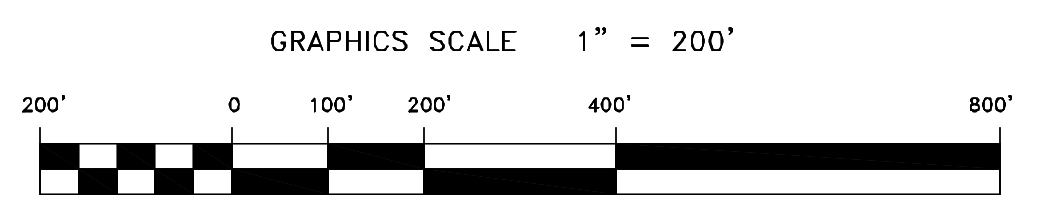
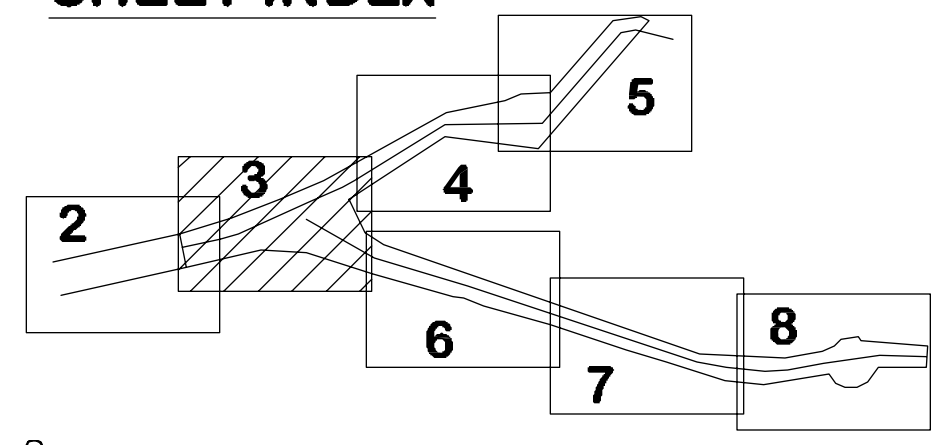
TABLE 1
N.A.D. 1983 COORDINATES
ENTRANCE CHANNELS CONTROL LINES


ENTRANCE CHANNEL OUTER			ENTRANCE CHANNEL INNER		
CL PT.	EASTING	NORTHING	CL PT.	EASTING	NORTHING
C1	E 6024016.87	N 2119632.35	C1	E 6027367.39	N 2120782.67
C2	E 6025188.46	N 2119896.23	C2	E 6030203.70	N 2119186.86
C3	E 6025737.33	N 2120062.50	C3	E 6030970.56	N 2118975.22
C4	E 6028997.45	N 2121502.85	C4	E 6032835.95	N 2118274.91
C5	E 6029354.80	N 2121699.81	C5	E 6033407.11	N 2118039.05
C6	E 6032165.53	N 2123462.88	C6	E 6035479.57	N 2117440.87
C7	E 6035180.13	N 2123505.95	C7	E 6037862.88	N 2116855.95
C8	E 6037620.33	N 2126318.15	C8	E 6039110.62	N 2116320.75
C9	E 6038054.24	N 2126382.46	C9	E 6039888.05	N 2116094.59
C10	E 6039210.60	N 2126093.74	C10	E 6040877.20	N 2115906.13
			C11	E 6042074.35	N 2115815.34
			C12	E 6042771.74	N 2115866.56
			C13	E 6043911.04	N 2116070.05
			C14	E 6045424.07	N 2116312.57
			C15	E 6047090.98	N 2116244.72

PRELIMINARY ISSUE
THIS PLAN ISSUED FOR
ADVANCE INFORMATION ONLY



SHEET INDEX




US Army Corps
of Engineers
San Francisco District
1455 Market Street
San Francisco, CA 94103

Mark	Description	Date	Appr.

SUBMITTED: MC Metro Survey Team Leader	DESIGNED BY:	DRAWN BY:
	TYW	EWC
APPROVAL RECOMMENDED: Chief, Technical Support Section	DATE:	SHEET NO.
	3/31/2008	3 OF 8
APPROVED:	PREPARED UNDER THE DIRECTION OF	DATE
	CRAIG W. KILEY	3/2
Chief, Construction Branch	LT. COLONEL, C.E., DISTRICT ENGINEER	XXX

CALIFORNIA
ALAMEDA COUNTY
OAKLAND HARBOR
OAKLAND INNER/OUTER HARBOR
CONDITION SURVEY
11-12, 14, 17-18 MARCH 2008

Sheet
reference
number
C3