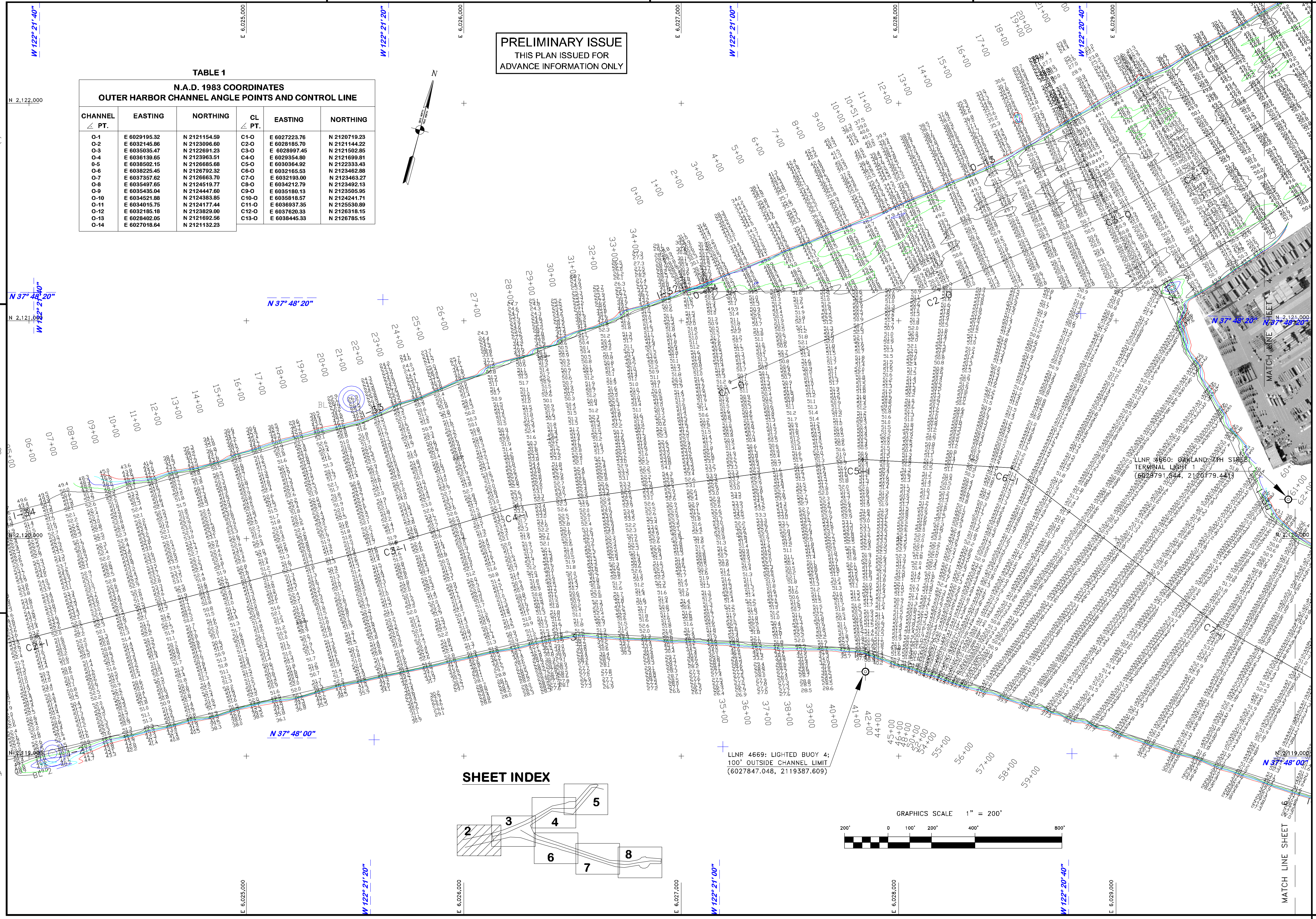
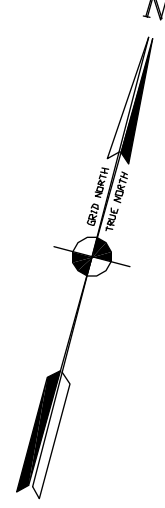


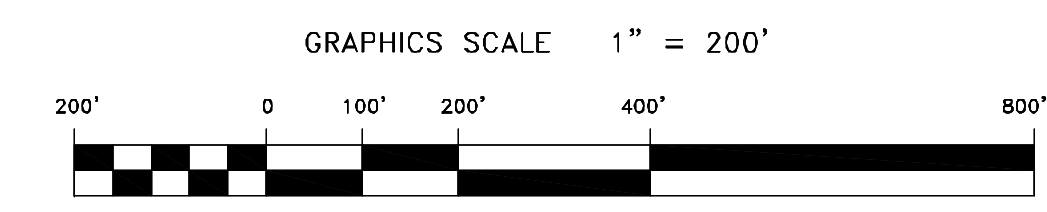
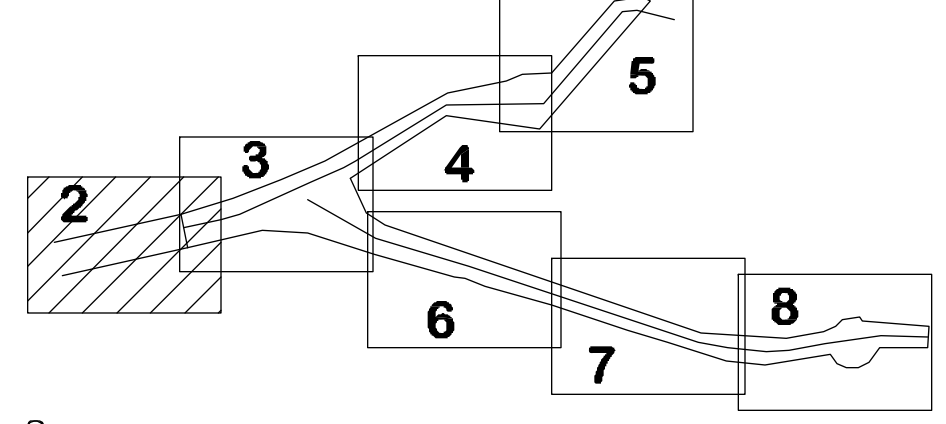
PRELIMINARY ISSUE
THIS PLAN ISSUED FOR
ADVANCE INFORMATION ONLY

TABLE 1
N.A.D. 1983 COORDINATES
OUTER HARBOR CHANNEL ANGLE POINTS AND CONTROL LINE

| CHANNEL PT. | EASTING | NORTHING | CL PT. | EASTING | NORTHING |
|----------------|--------------|--------------|-----------|--------------|--------------|
| O-1 | E 6029195.32 | N 2121154.59 | C1-O | E 6027223.76 | N 2120719.23 |
| O-2 | E 6032145.86 | N 2123096.60 | C2-O | E 6028185.70 | N 2121144.22 |
| O-3 | E 6035035.47 | N 2122691.23 | C3-O | E 6028997.45 | N 2121502.85 |
| O-4 | E 6036139.65 | N 2123963.51 | C4-O | E 6029354.80 | N 2121699.81 |
| O-5 | E 6039502.15 | N 2126865.68 | C5-O | E 6030364.92 | N 2122333.43 |
| O-6 | E 6038226.45 | N 2126792.32 | C6-O | E 6032165.53 | N 2123482.98 |
| O-7 | E 6037357.62 | N 2126663.70 | C7-O | E 6032193.00 | N 2123463.27 |
| O-8 | E 6035497.65 | N 2124519.77 | C8-O | E 6034212.79 | N 2123492.13 |
| O-9 | E 6035435.04 | N 2124447.60 | C9-O | E 6035180.13 | N 2123505.95 |
| O-10 | E 6034521.88 | N 2124383.85 | C10-O | E 6035818.57 | N 2124241.71 |
| O-11 | E 6034015.75 | N 2124177.44 | C11-O | E 6036937.35 | N 2125530.89 |
| O-12 | E 6032185.18 | N 2123829.00 | C12-O | E 6037620.33 | N 2126318.15 |
| O-13 | E 6028402.05 | N 2121692.56 | C13-O | E 6038445.33 | N 2126785.15 |
| O-14 | E 6027018.64 | N 2121132.23 | | | |



SHEET INDEX



US Army Corps
of Engineers
San Francisco District
455 Market Street
San Francisco, CA 94103

| Mark | Description | Date | Appr. |
|------|-------------|------|-------|
| | | | |
| | | | |
| | | | |
| | | | |

| DESIGNED BY: | CHECKED BY: | DRAWN BY: |
|------------------------------------|-------------|-----------|
| LT. COLONEL C.E. DISTRICT ENGINEER | PDI | PDI |
| TORREY A. DIGIRO | | |

| APPROVAL RECOMMENDED: | DATE: | SHEET NO. | OF | 2 | XXX |
|--------------------------|-----------|-----------|----|---|-----|
| Chief, Geomatics Section | 3/30/2011 | 3 | OF | 8 | 2 |

PREPARED UNDER THE DIRECTION OF

ALAMEDA COUNTY
**OAKLAND HARBOR
INNER & OUTER HARBOR
3rd PARTY POSTREDEGE SURVEY
FINAL COMPOSITE**

Sheet reference
number
C3