

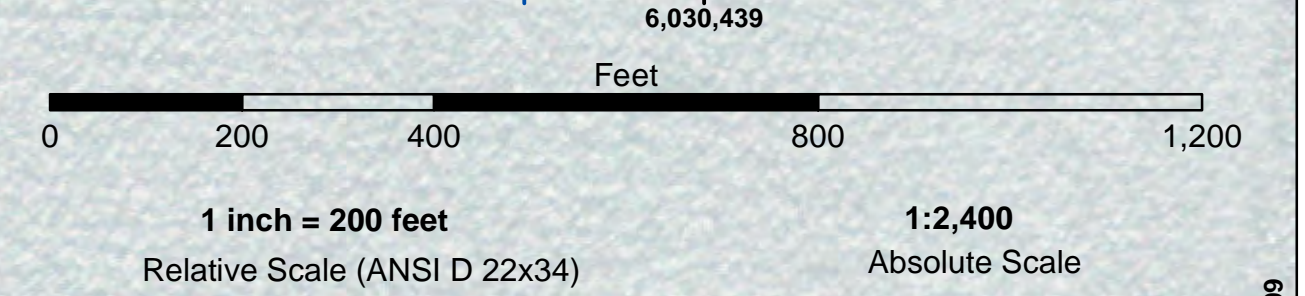
NAD 1983 CENTERLINE ANGLE POINTS

∠ PT	X	Y
C1	6026179.8786	2110456.6847
C2	6036179.5786	2109609.6847
C3	6041408.1786	2109165.6847

NAD 1983 CHANNEL ANGLE POINTS

∠ PT	X	Y
1	6026357.7786	2112557.2847
2	6029385.6786	2110686.9847
3	6038879.2786	2109882.6847
4	6040133.2786	2109936.7847
5	6040810.9886	2109821.1847
6	6041454.6986	2109766.6547
7	6041317.3786	2107991.8847
8	6040818.7786	2107851.7847
9	6039810.7786	2107726.3847
10	6039283.0786	2107421.5847
11	6038409.3786	2107473.7847
12	6037306.8786	2108179.3847
13	6036137.3786	2109111.4847
14	6029341.1786	2109687.1847
15	6026005.0786	2108394.1847

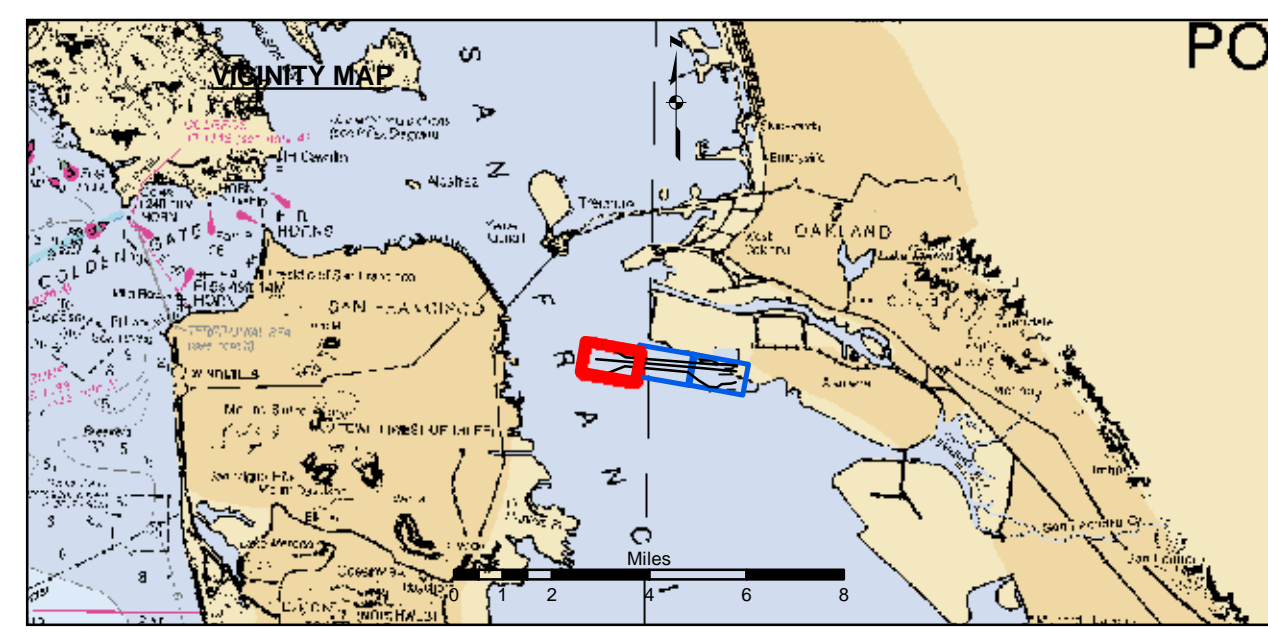
PRELIMINARY ISSUE
THIS PLAN ISSUED FOR
ADVANCE INFORMATION ONLY



DISCLAIMER
The United States Government furnishes this information for your use only. It is not to be used for any purpose other than that for which it was prepared. The user is responsible for the results of any application of the data for other than its intended purpose. The data are not to be used for any purpose other than that for which they were prepared. The user is responsible for the results of any application of the data for other than its intended purpose. The data are not to be used for any purpose other than that for which they were prepared. The user is responsible for the results of any application of the data for other than its intended purpose.

Chart Date:	Dec 12, 2023
Designed by:	PDT
Drawn by:	PDT
Checked by:	PDT
Approved:	Chief, Construction Branch

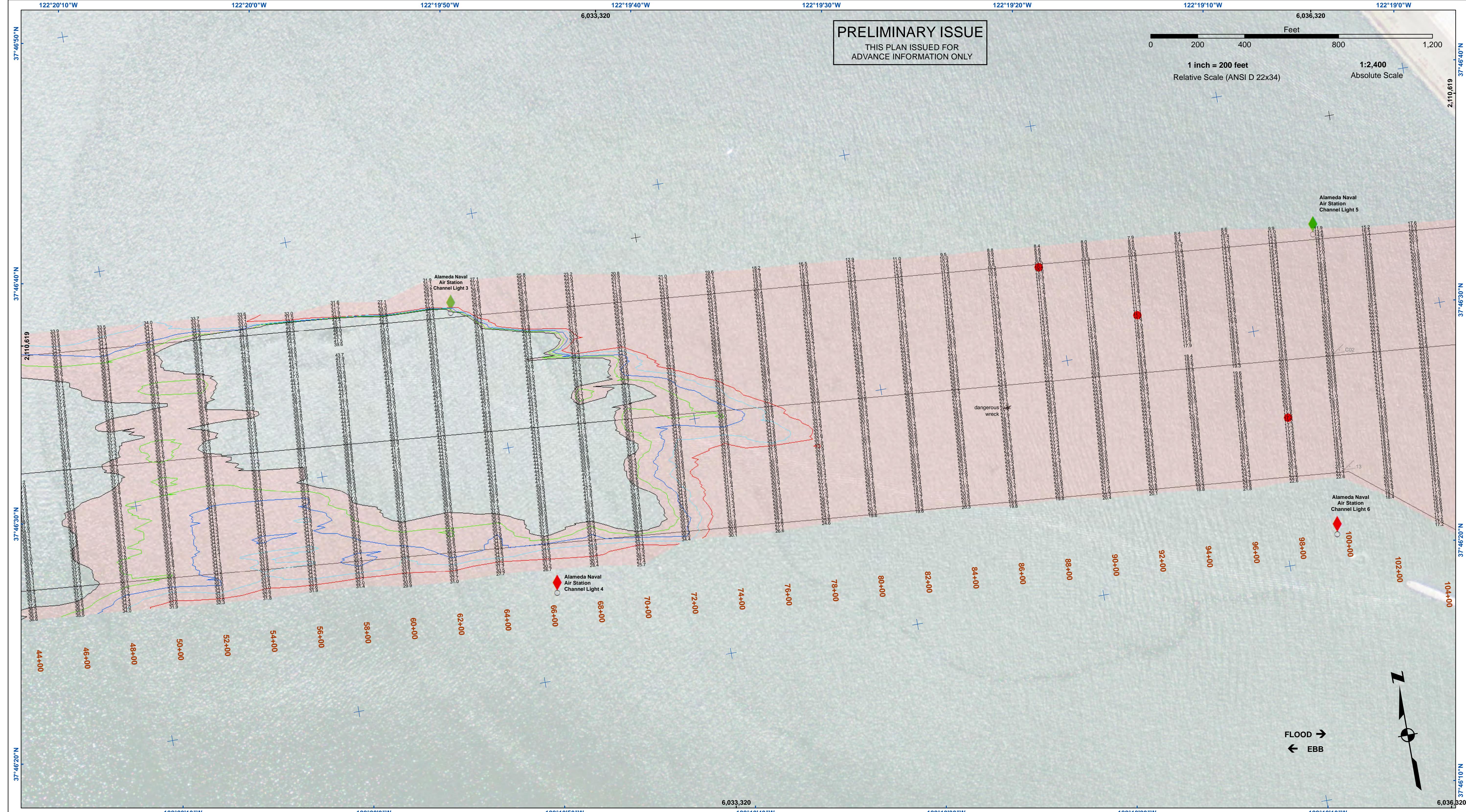
ALAMEDA COUNTY CALIFORNIA
ALAMEDA NAVAL AIR STATION
CONDITION SURVEY
30 NOVEMBER 2023
TO
08 DECEMBER 2023




Federal Navigation Channel	Beacon, General	Contour Lines
Shoaling Area	Obstruction Point	-37
Placement Area	Navigation Buoy	-36
Anchorage Area	Navigation Buoy	-35
Wreck Area	Shoalest Sounding*	-34
Submerged Wreck		-33
Angle Point		

NOTES:
HORIZONTAL COORDINATE SYSTEM: NORTH AMERICAN DATUM OF 1983 (NAD83), PROJECTED TO THE STATE PLANE COORDINATE SYSTEM (SPCS), CALIFORNIA ZONE III. DISTANCE UNITS IN U.S. SURVEY FEET.
VERTICAL DATUM: SOUNDINGS ARE SHOWN IN FEET AND INDICATE DEPTHS BELOW MEAN LOWER LOW WATER. BASE MAPS ARE USDA NAIP 2010.
DRAWING NOT TO BE USED FOR NAVIGATION. ONLY CHANNEL CONDITION AT DATE OF SURVEY. THE LOCATION OF ALL NAVIGATION AIDS ARE BASED ON INFORMATION PROVIDED BY THE U.S. COAST GUARD BUOY LOCATION REPRESENT THE POSITION OF THE SINKER ONLY.
THE INFORMATION DEPICTED ON THIS MAP REPRESENTS THE RESULTS OF A SURVEY CONDUCTED ON THE DATE INDICATED AND CAN ONLY BE CONSIDERED TO REPRESENT THE GENERAL CONDITION EXISTING AT THAT TIME.
SOUNDINGS WERE TAKEN BY FATHOMETER AND ARE SHOWN TO THE NEAREST TENTH OF A FOOT. SOUNDINGS ARE BASED ON THE DATUM OF MEAN LOWER LOW WATER AT THE LOCALITY.
THE PROJECT DEPTH IS 37 FT. AT MLLW.
VERTICAL CONTROL: PRIMARY BENCHMARK: 941 4750 TIDAL 8. PID: HT0890. MLLW: 12.40 FT. (NAVD88 + 0.23 FT.). TIDAL EPOCH: 1985-2001.
NOAA ONLINE TIDES @ 9414750 ALAMEDA, CA. TIDE DATA LOCATED AT: http://tidesandcurrents.noaa.gov/data_menu.shtml?stn=9414750 Alameda, CA?type=Tide Data
HORIZONTAL GPS CONTROL: COAST GUARD D-BEACON.

Sheet Reference Number
1 of 3



PRELIMINARY ISSUE
THIS PLAN ISSUED FOR
ADVANCE INFORMATION ONLY

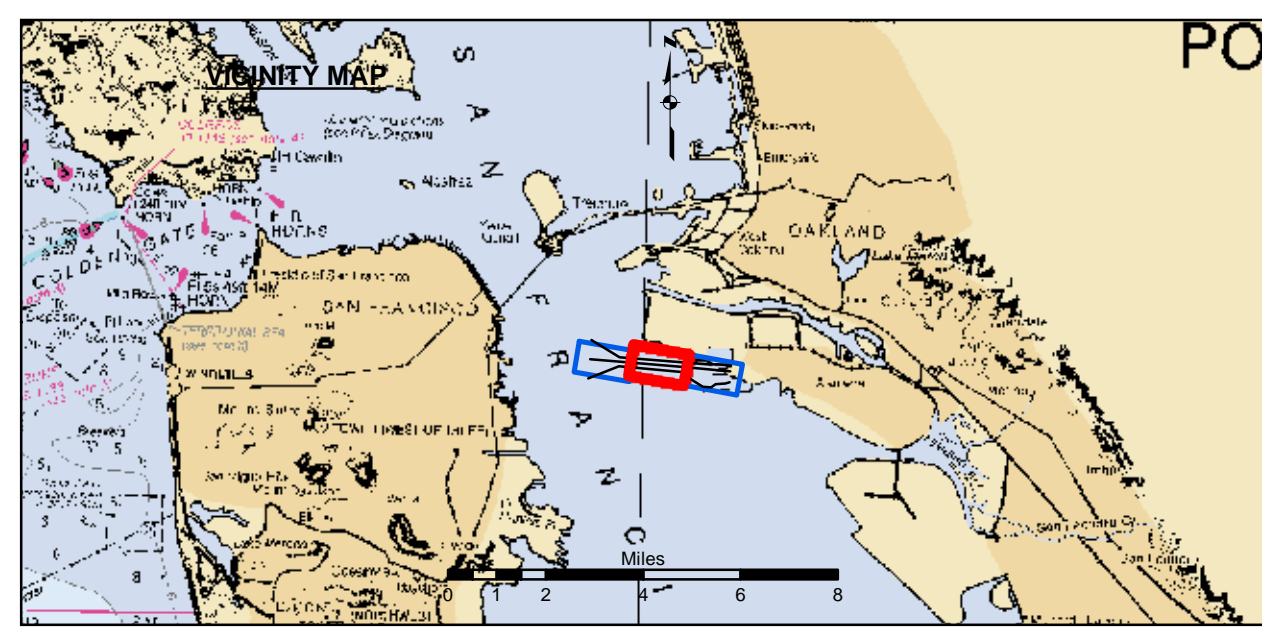


US Army Corps of Engineers
San Francisco District
450 Golden Gate Ave.
San Francisco, CA 94102

DISCLAIMER
The United States Government furnishes this information as a service to the public and does not warrant, express or implied, the accuracy, completeness, or reliability of the information. The user is responsible for the results of any application of the data for other than its intended purpose. The user is responsible for the results of any application of the data for other than its intended purpose. The user is responsible for the results of any application of the data for other than its intended purpose.

Prepared Under the Direction of:	Chart Date:
LT COLONEL W. SHEBESTA	Dec 12, 2023
Subject:	Designed by:
Hydro Survey Team Leader	PDT
Recommended:	Checked by:
Chief, Hydro Survey Section	PDT
Approved:	Drawn by:
Chief, Construction Branch	PDT

CALIFORNIA
ALAMEDA NAVAL AIR STATION
CONDITION SURVEY
30 NOVEMBER 2023
TO
08 DECEMBER 2023




Federal Navigation Channel	Beacon, General	Contour Lines
Shoaling Area	Obstruction Point	
Placement Area	Navigation Buoy	
Anchorage Area	Navigation Buoy	
Wreck Area	Shoalest Sounding*	
Submerged Wreck		-37
Angle Point		-36
		-35
		-34
		-33

NOTES:
HORIZONTAL COORDINATE SYSTEM: NORTH AMERICAN DATUM OF 1983 (NAD83), PROJECTED TO THE STATE PLANE COORDINATE SYSTEM (SPCS), CALIFORNIA ZONE III. DISTANCE UNITS IN U.S. SURVEY FEET.
VERTICAL DATUM: SOUNDINGS ARE SHOWN IN FEET AND INDICATE DEPTHS BELOW MEAN LOWER LOW WATER. BASE MAPS ARE USDA NAIP 2010.
DRAWING NOT TO BE USED FOR NAVIGATION. ONLY CHANNEL CONDITION AT DATE OF SURVEY CONDUCTED ON THE DATE INDICATED AND CAN ONLY BE CONSIDERED TO REPRESENT THE GENERAL CONDITION EXISTING AT THAT TIME.
SOUNDINGS WERE TAKEN BY FATHOMETER AND ARE SHOWN TO THE NEAREST TENTH OF A FOOT. SOUNDINGS ARE BASED ON THE DATUM OF MEAN LOWER LOW WATER AT THE LOCALITY.
THE PROJECT DEPTH IS 37 FT. AT MLLW.
VERTICAL CONTROL: PRIMARY BENCHMARK: 941 4750 TIDAL 8. PID: HT0890. MLLW: 12.40 FT. (NAVD88 + 0.23 FT.). TIDAL EPOCH: 1983-2001.
NOAA ONLINE TIDES @ 9414750 ALAMEDA, CA. TIDE DATA LOCATED AT: http://tidesandcurrents.noaa.gov/data_menu.shtml?stn=9414750 Alameda, CA?type=Tide Data
HORIZONTAL GPS CONTROL: COAST GUARD D-BEACON.

Sheet
Reference
Number
2 of 3



PRELIMINARY ISSUE
THIS PLAN ISSUED FOR
ADVANCE INFORMATION ONLY

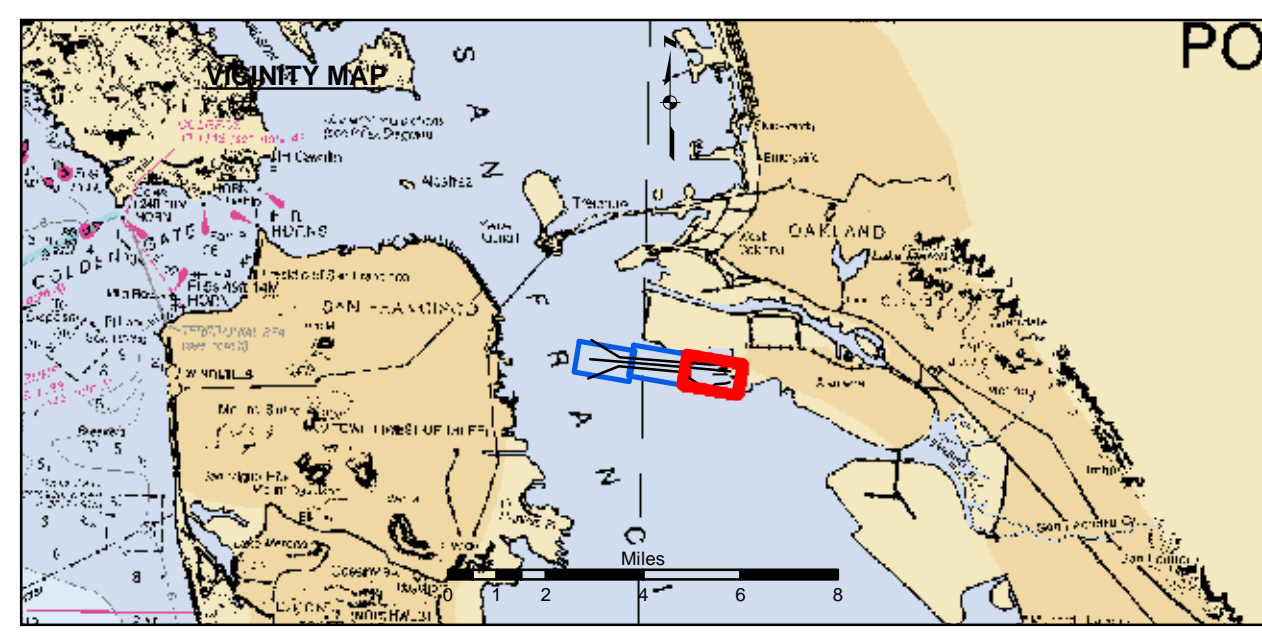


US Army Corps of Engineers
San Francisco District
450 Golden Gate Ave.
San Francisco, CA 94102

DISCLAIMER
The United States Government furnishes this information as a service to the public and does not warrant, express or implied, the accuracy, completeness, or reliability of the information. The user is responsible for the results of any application of the data for other than its intended purpose. The United States Government makes no warranty, express or implied, concerning the accuracy, completeness, or reliability of the information. The user is responsible for the results of any application of the data for other than its intended purpose. These data belong to the Government. Therefore, the recipient may not transfer these data to others without also transferring this disclaimer.

Chart Date:	Dec 12, 2023
Surveyed By:	Plotted By: PDT
Designed By:	Checked By: PDT
Drawn by:	PDT

ALAMEDA COUNTY
CALIFORNIA
ALAMEDA NAVAL AIR STATION
CONDITION SURVEY
30 NOVEMBER 2023
TO
08 DECEMBER 2023



Federal Navigation Channel	Beacon, General	Contour Lines
Shoaling Area	Obstruction Point	
Placement Area	Navigation Buoy	
Anchorage Area	Navigation Buoy	
Wreck Area	Shoalest Sounding*	
Submerged Wreck		-37
Angle Point		-36
		-35
		-34
		-33

NOTES:
HORIZONTAL COORDINATE SYSTEM:
NORTH AMERICAN DATUM OF 1983 (NAD83), PROJECTED TO THE STATE PLANE COORDINATE SYSTEM (SPCS), CALIFORNIA ZONE III. DISTANCE UNITS IN U.S. SURVEY FEET.
VERTICAL DATUM:
SOUNDINGS ARE SHOWN IN FEET AND INDICATE DEPTHS BELOW MEAN LOWER LOW WATER.
DRAWING NOT TO BE USED FOR NAVIGATION;
ONLY CHANNEL CONDITION AT DATE OF SURVEY
THE LOCATION OF ALL NAVIGATION AIDS ARE BASED ON INFORMATION PROVIDED BY THE U.S. COAST GUARD BUOY LOCATION REPRESENT THE POSITION OF THE SINKER ONLY.
SURVEYED BY THE CORPS OF ENGINEERS.
BASE MAPS ARE USDA NAIP 2010.
SOUNDINGS WERE TAKEN BY FATHOMETER AND ARE SHOWN TO THE NEAREST TENTH OF A FOOT.
SOUNDINGS ARE BASED ON THE DATUM OF MEAN LOWER LOW WATER AT THE LOCALITY.
THE PROJECT DEPTH IS 37 FT. AT MLLW.
VERTICAL CONTROL:
PRIMARY BENCHMARK: 941 4750 TIDAL 8
PID: HT0890
MLLW: 12.40 FT. (NAVD88 + 0.23 FT.)
TIDAL EPOCH: 1983-2001
NOAA ONLINE TIDES @ 9414750 ALAMEDA, CA.
TIDE DATA LOCATED AT:
http://tidesandcurrents.noaa.gov/data_menu.shtml?stn=9414750 Alameda, CA?type=Tide Data
HORIZONTAL GPS CONTROL: COAST GUARD D-BEACON.

Sheet Reference Number
3 of 3