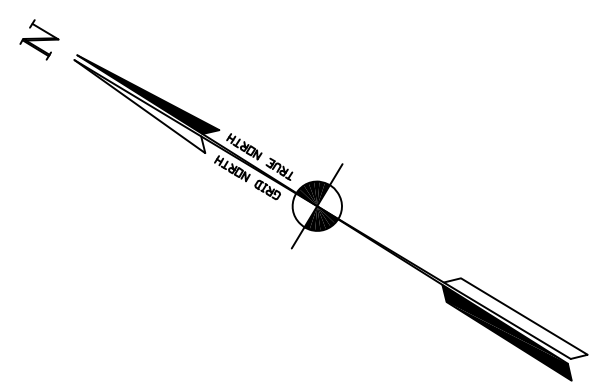


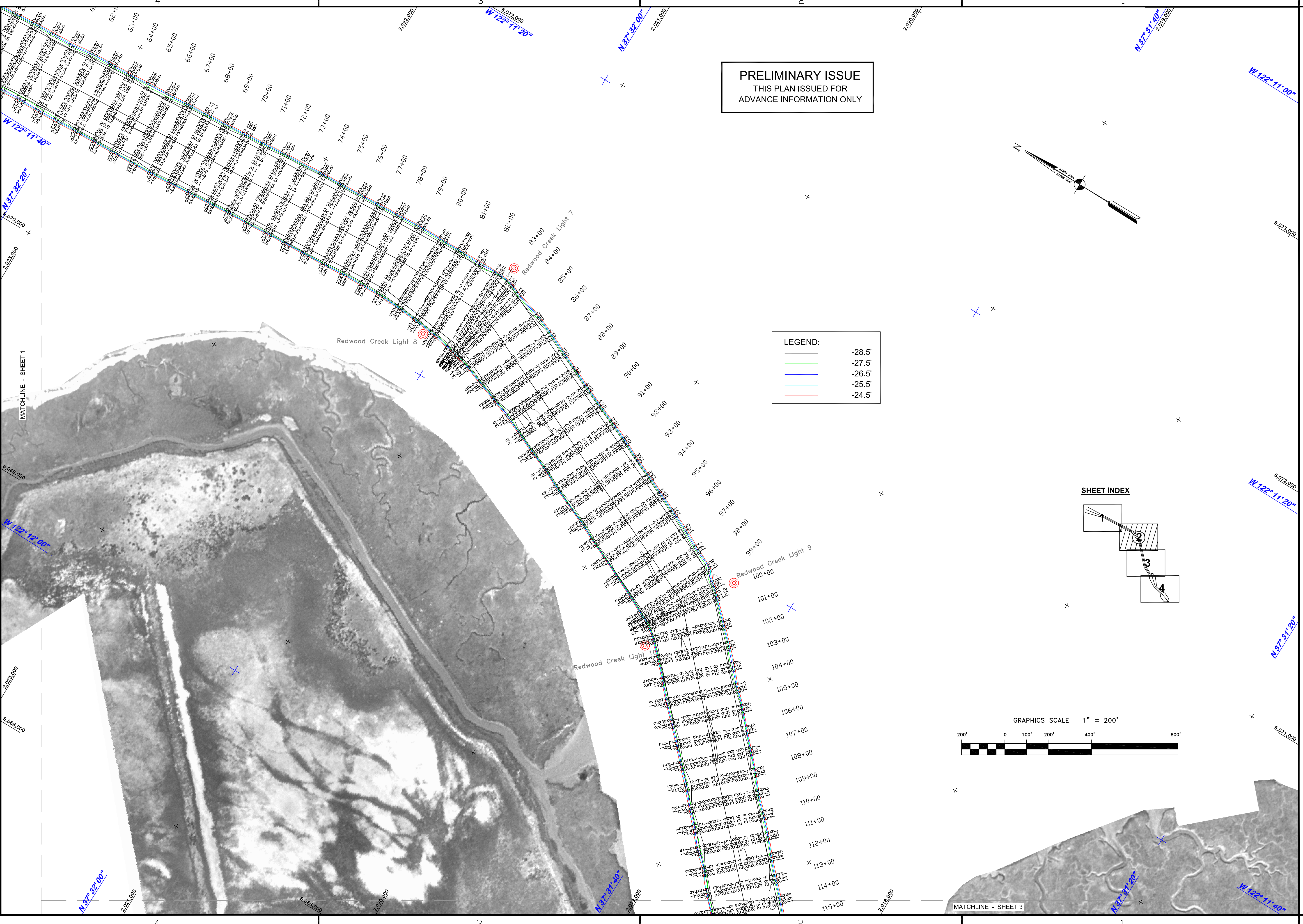
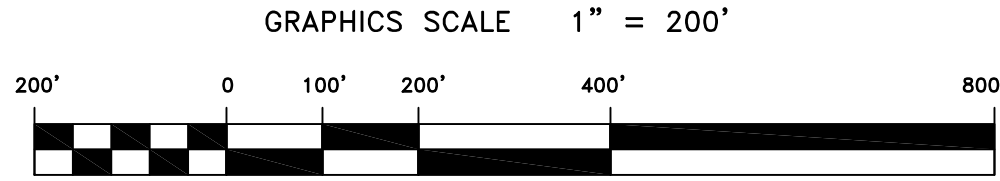
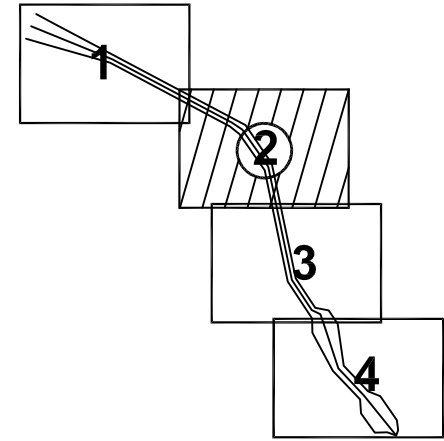
**PRELIMINARY ISSUE**  
THIS PLAN ISSUED FOR  
ADVANCE INFORMATION ONLY



**LEGEND:**

	-28.5'
	-27.5'
	-26.5'
	-25.5'
	-24.5'

**SHEET INDEX**



Mark	Description	Date	Appr.

DESIGNED BY:	CHECKED BY:	DRAWN BY:
DATE: 04/3/2012	PDT	PDT
SHEET NO. 2 OF 4	DRAWING NO. 54	DRAWING NO. 2 XXX
PREPARED UNDER THE DIRECTION OF TORREY A. DICIRO LT. COLONEL, C.E., DISTRICT ENGINEER		

CALIFORNIA  
SAN MATEO COUNTY  
**REDWOOD CITY**  
CONDITION SURVEY  
20 MARCH 2012

Sheet reference number  
**C2**