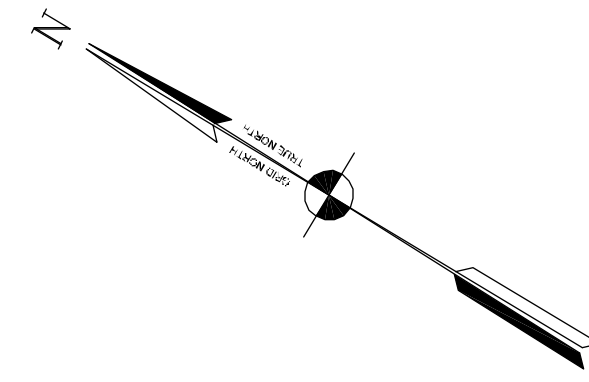


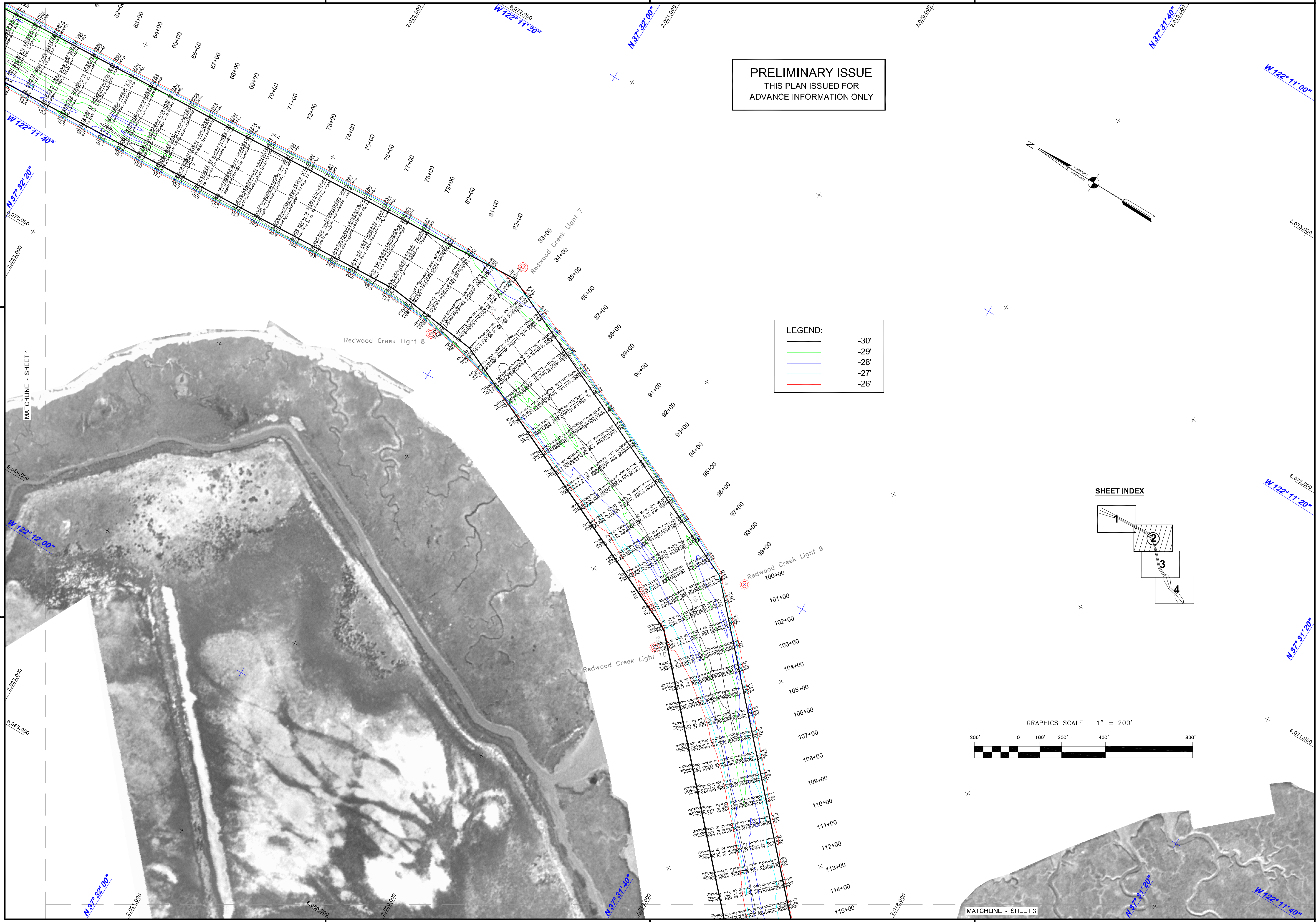
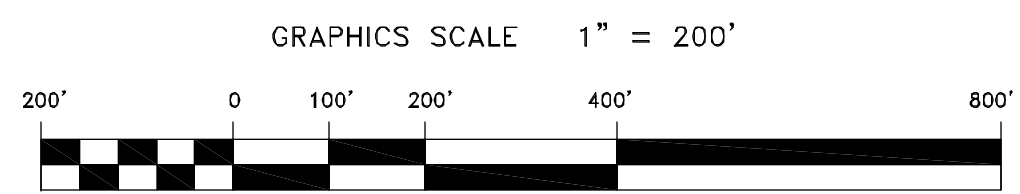
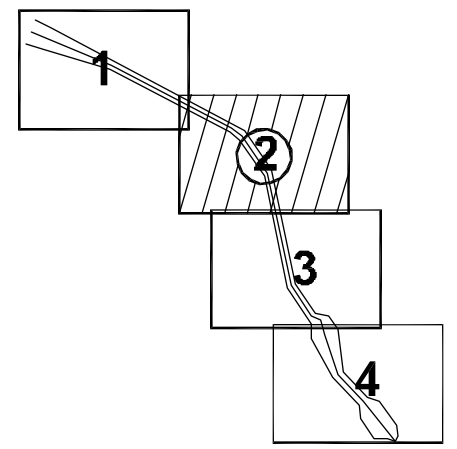
PRELIMINARY ISSUE
 THIS PLAN ISSUED FOR
 ADVANCE INFORMATION ONLY



LEGEND:

	-30'
	-29'
	-28'
	-27'
	-26'

SHEET INDEX



DESIGNED BY:	DATE:	CHECKED BY:	DRAWING NO.	PDT
	11/27/2013		2 OF 4	54
APPROVAL RECOMMENDED:				
CHIEF, Geomatics Section				
APPROVED:				
JOHN K. BAKER				
PREPARED UNDER THE DIRECTION OF				
LT. COLONEL, C.E., DISTRICT ENGINEER				

CALIFORNIA
 SAN MATEO COUNTY
 REDWOOD CITY
 CONDITION SURVEY
 25-26 NOVEMBER 2013

Sheet reference number
C2